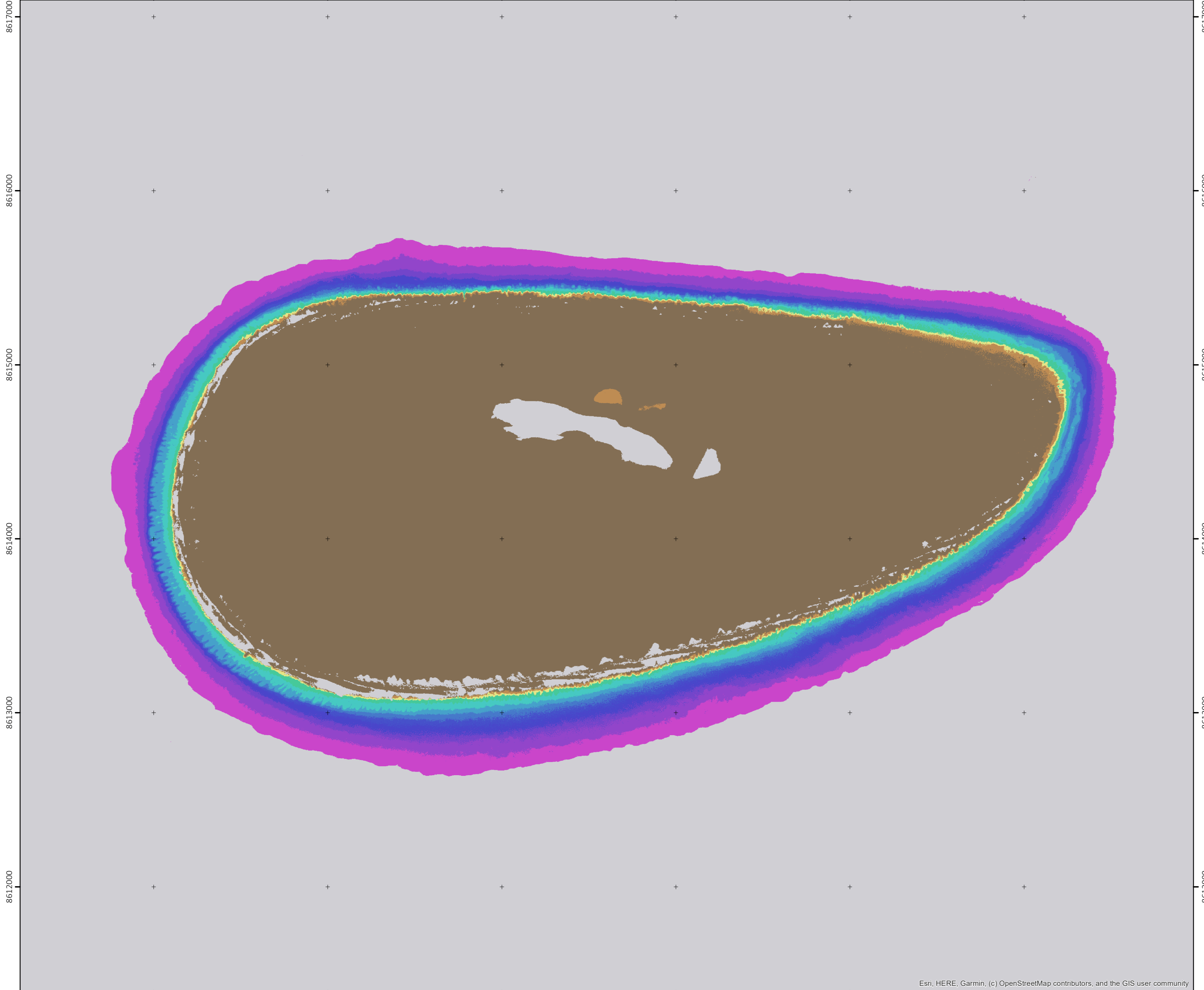


558000 559000 560000 561000 562000 563000



**Cartier Island, Australia**  
 Very high resolution Satellite Derived Bathymetry

Study area

**Bathymetry [m]**

- >0
- 0.5 - 0.0
- 1.0 - -0.5
- 2.0 - -1.0
- 4.0 - -2.0
- 6.0 - -4.0
- 8.0 - -6.0
- 10.0 - -8.0
- 12.5 - -10.0
- 15.0 - -12.5
- 20.0 - -15.0
- 30.0 - -20.0
- <-30.0

**Vertical Datum**

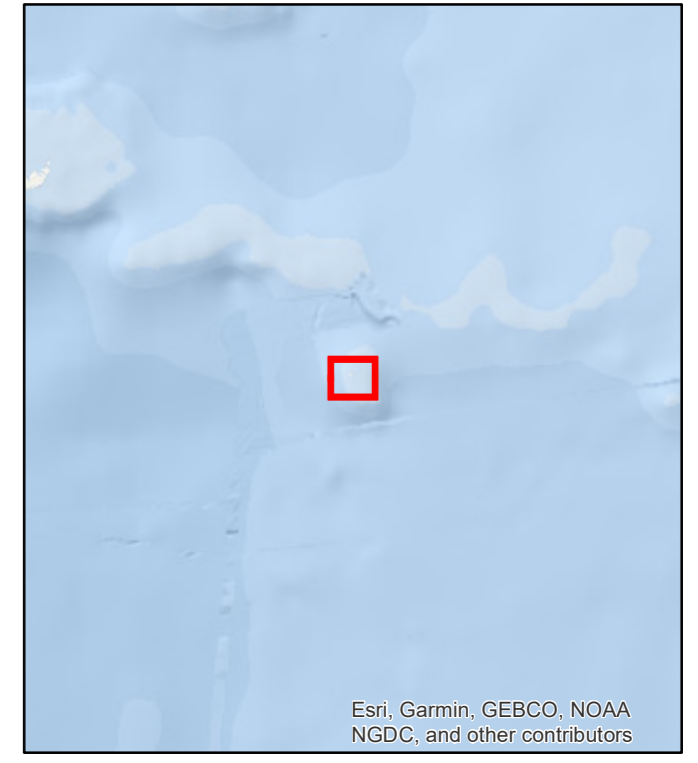
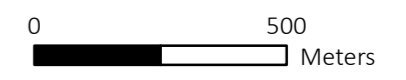
Lowest Astronomical Tide

**Satellite Data Source**

Satellite sensor: WorldView-3  
 Spatial resolution: 2m  
 Date of recording: 2022-08-07 02:01:04 UTC

**Coordinate System**

UTM Zone: 51S  
 Datum: WGS1984  
 EPSG code: 32751



Esri, Garmin, GEBCO, NOAA  
 NGDC, and other contributors



© Map produced by  
 EOMAP GmbH & Co.KG  
 Schlosshof 4, D-82229 Seefeld, Germany  
 Phone +49 (0)8152 - 99861-10  
 E-mail info@eomap.com  
 http://www.eomap.com

Esri, HERE, Garmin, (c) OpenStreetMap contributors, and the GIS user community