


Cartier Island, Australia  
 Vertical uncertainties for very high resolution  
 Satellite Derived Bathymetry

Study area

Vertical uncertainties [m]

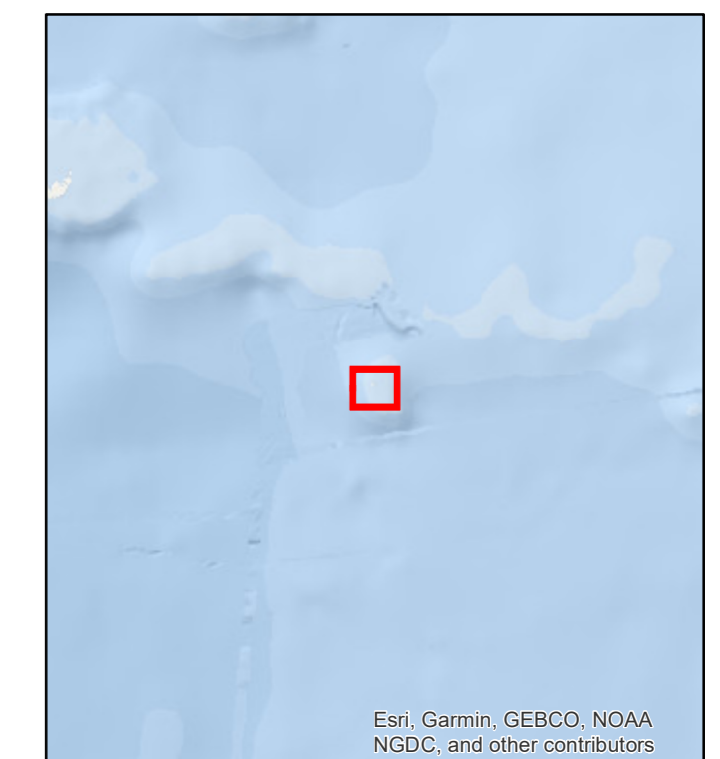
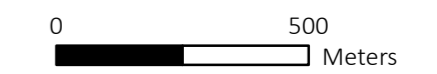


Satellite Data Source

Satellite sensor: WorldView-3  
 Spatial resolution: 2m  
 Date of recording: 2022-08-07 02:01:04 UTC

Coordinate System

UTM Zone: 51S  
 Datum: WGS1984  
 EPSG code: 32751



Esri, Garmin, GEBCO, NOAA  
 NGDC, and other contributors



© Map produced by  
 EOMAP GmbH & Co.KG  
 Schlosshof 4, D-82229 Seefeld, Germany  
 Phone +49 (0)8152 - 99861-10  
 E-mail info@eomap.com  
 http://www.eomap.com

Esri, HERE, Garmin, (c) OpenStreetMap contributors, and the GIS user community